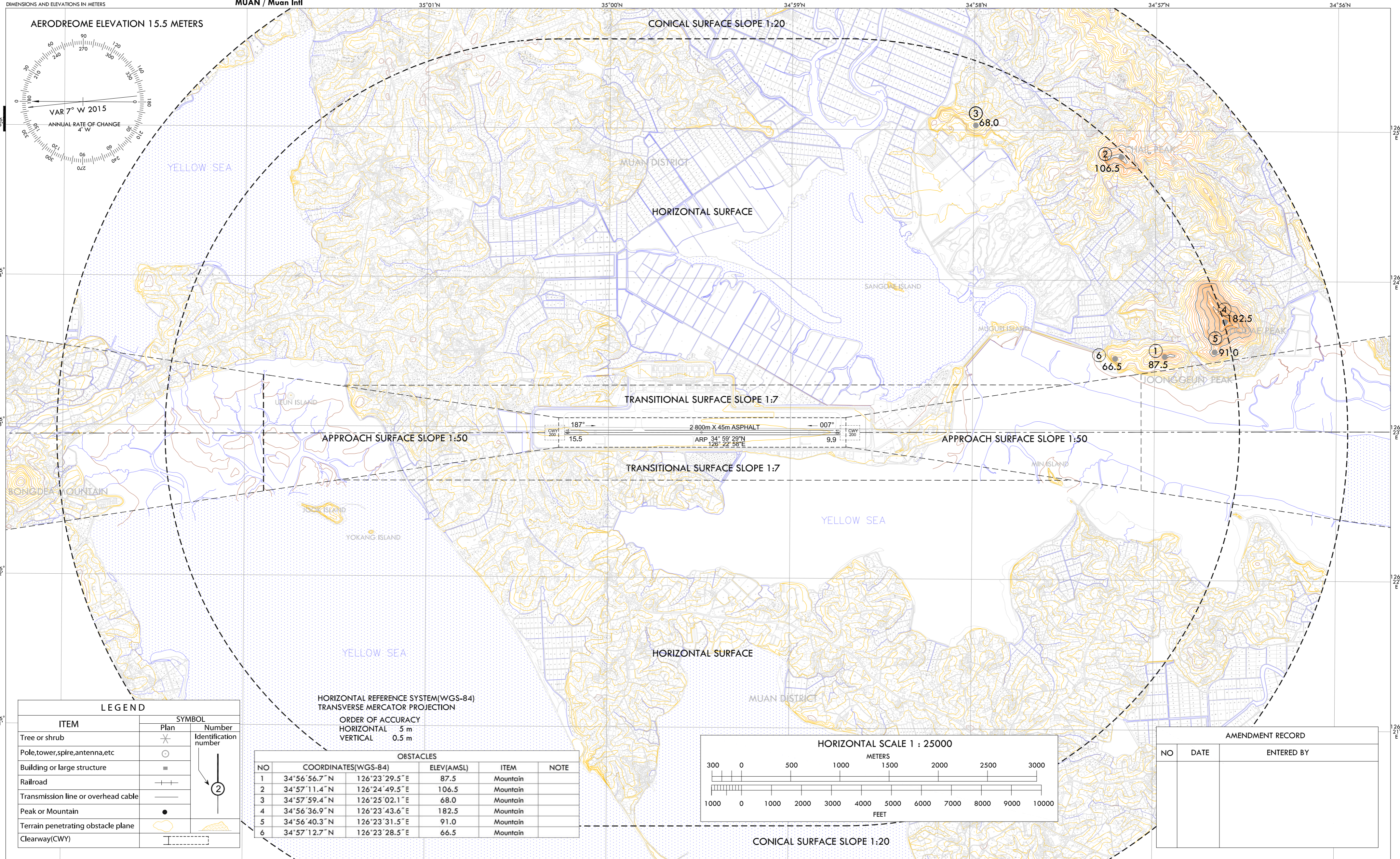
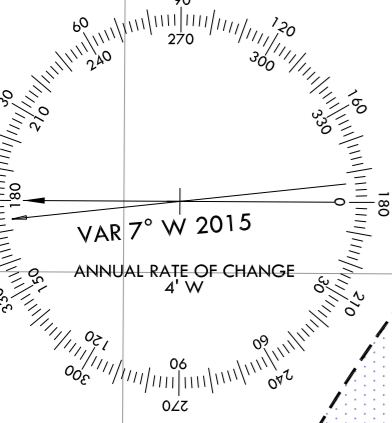


AERODROME OBSTACLE CHART - ICAO
TYPE - B

MUAN / Muan Intl



AERODROME ELEVATION 15.5 METERS



CONICAL SURFACE SLOPE 1:20

HORIZONTAL SURFACE

TRANSITIONAL SURFACE SLOPE 1:7

APPROACH SURFACE SLOPE 1:50

APPROACH SURFACE SLOPE 1:50


TRANSITIONAL SURFACE SLOPE 1:7

HORIZONTAL SURFACE

HORIZONTAL REFERENCE SYSTEM(WGS-84)
TRANSVERSE MERCATOR PROJECTION

ORDER OF ACCURACY
HORIZONTAL 5 m
VERTICAL 0.5 m

OBSTACLES					
NO	COORDINATES(WGS-84)		ELEV(AMSL)	ITEM	NOTE
1	34°56'56.7"N	126°23'29.5"E	87.5	Mountain	
2	34°57'11.4"N	126°24'49.5"E	106.5	Mountain	
3	34°57'59.4"N	126°25'02.1"E	68.0	Mountain	
4	34°56'36.9"N	126°23'43.6"E	182.5	Mountain	
5	34°56'40.3"N	126°23'31.5"E	91.0	Mountain	
6	34°57'12.7"N	126°23'28.5"E	66.5	Mountain	



ITEM	SYMBOL	
	Plan	Number Identification number
Tree or shrub	✳	②
Pole,tower,spire,antenna,etc	○	
Building or large structure	■	
Railroad	+++	
Transmission line or overhead cable	— — —	
Peak or Mountain	●	
Terrain penetrating obstacle plane	○	
Clearway(CWY)	⌈ — — — ⌋	

AMENDMENT RECORD		
NO	DATE	ENTERED BY